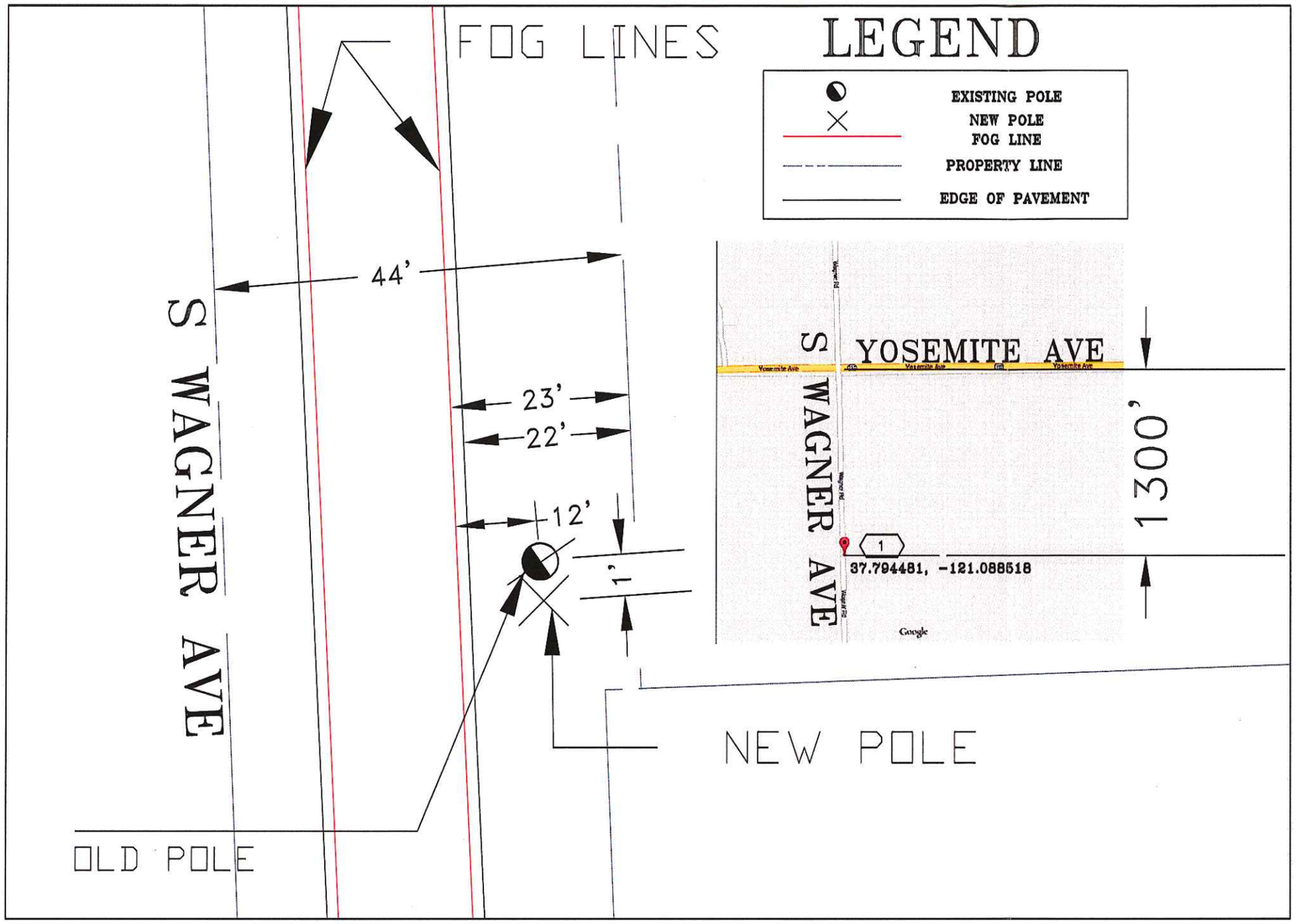

NOTES TO JOB:

LOC 1:
-POLE IS ON PUBLIC PROPERTY

PROJECT CONDITIONS STAMP
Type(s) of Work: ☐ New Business ☒ PG&E Maintenance & Construction
Project Conditions: ☒ NONE APPARENT (if project design changes, contact ADE) or ☐ CONDITIONS APPLY: ☐ PERMITS ☐ TAILBOARD ☐ OTHER (Provide additional information on line below)
BY: Eugeno Ponce (E1P6), 3/27/15 SIGNATURE, NAME, [CORPORATE ID], DATE

Underground Service Alert

Call: TOLL FREE
1-800-227-2600

TWO WORKING DAYS BEFORE YOU DIG

NO GAS CONFLICTS FOR THIS PROJECT
GAS PLATS: NO GAS RECORDS FOUND

ESTIMATOR: EUGENO PONCE (925) 327-0990	SUPERVISOR: CHARLES MADISON (916) 760-1954
ADE: DANIEL CHAVIS (916) 760-2983	JOB OWNER: KIMBERLY VAN FLEET (209) 942-1622

CO:
SD:
NOTIF.:109590371
OTHER:SAP ID: 103173199
SHT: 1 OF 1 SHEETS
PM: 31119018 REV.

PERMIT SKETCH

18396 WAGNER AVE.
RIPON, CA

PACIFIC GAS AND ELECTRIC COMPANY

PG&E

EST: EUGENO PONCE
ADE: DANIEL CHAVIS
SUPV: CHARLES MADISON
REP: KIMBERLY VAN FLEET
PLNR:
SCALE: NO SCALE
DATE: 5/8/2015



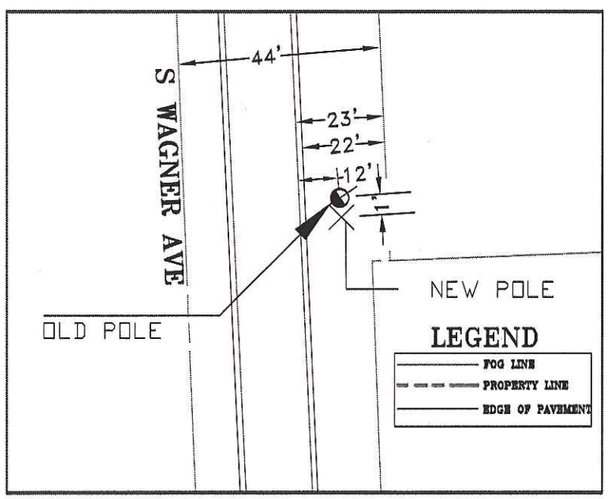

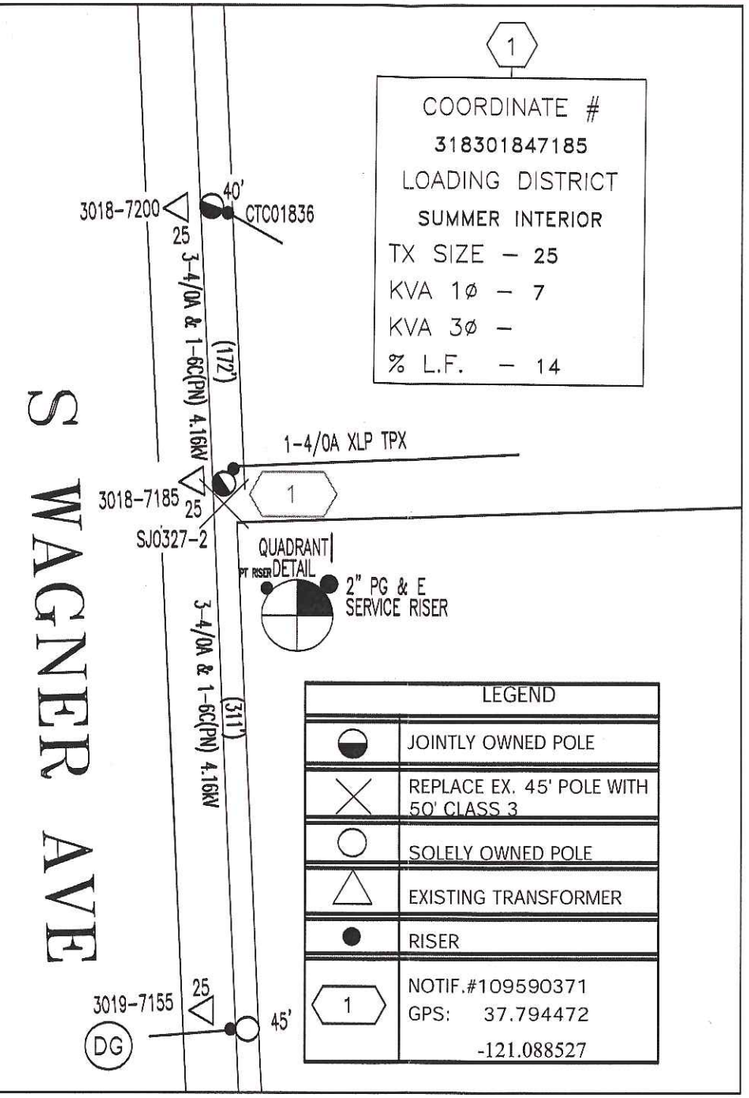

COORDINATE #
318301847185
LOADING DISTRICT
SUMMER INTERIOR
TX SIZE – 25
KVA 1ø – 7
KVA 3ø –
% L.F. – 14

LEGEND	
◒	JOINTLY OWNED POLE
X	REPLACE EX. 45' POLE WITH 50' CLASS 3
○	SOLELY OWNED POLE
△	EXISTING TRANSFORMER
●	RISER
1	NOTIF.#109590371 GPS: 37.794472 -121.088527

NOTES TO JOB:

LOC 1:
-POLE IS IN PUBLIC PROPERTY
-REPLACE D.G/ANCHOR
-TRAFFIC CONTROL PLAN & ENCROACHMENT PERMIT REQUIRED, IF REPLACING POLE ON ROAD SIDE
-NON PBC, BLUE STICKER ON TX, TRANSFER
-FLAGGING REQUIRED
-JOINT MEET WITH PT

JOINT POLE INFO
SEE JP INTENT#PG150026XH
LOC1:PG150026XH-1

FIRE AREA NON-EXEMPT EQUIPMENT STAMP

Identify the Subject Pole Fire Area District (per Doc. #072148 and Utility Bulletin TD-2301B-004):

☐ FRA ☐ SRA ☒ LRA
☐ OWF ☐ UWF

Per the Power Line Fire Prevention Field Guide, the equipment being installed is:

☐ Exempt ☒ Non-Exempt ☐ N/A

☐ If Installing Non-Exempt Equipment in a Fire Area, verify in SAP that the the CN-25 has been activated.

By: *Eugeno Ponce (E1P6), 3/27/15*
Signature, Name [Corp ID], Date

N

PROJECT CONDITIONS STAMP

Type(s) of Work:
☐ New Business
☒ PG&E Maintenance & Construction

Project Conditions:
☒ NONE APPARENT (if project design changes, contact ADE)
or
☐ CONDITIONS APPLY:
☐ PERMITS ☐ TAILBOARD ☐ OTHER
(Provide additional information on line below)

BY: *Eugeno Ponce (E1P6), 3/27/15*
SIGNATURE, NAME, [CORPORATE ID], DATE

Underground Service Alert

CALL BEFORE YOU DIG

Call: TOLL FREE
1-800-227-2600

TWO WORKING DAYS BEFORE YOU DIG

NO GAS CONFLICTS FOR THIS PROJECT
GAS PLATS: NO GAS RECORDS FOUND

RAPTOR CONSTRUCTION

ESTIMATOR:	SUPERVISOR:
EUGENO PONCE	CHARLES MADISON
(925) 327-0990	(916) 760-1954
ADE:	JOB OWNER:
DANIEL CHAVIS	KIMBERLY VAN FLEET
(916) 760-2983	(209) 942-1622

4.16KV - LIGHT LOADING
BLOCK MAP: Y1515
CIR.16357-1701
AVENA, SUB BANK 1
S/S DEVICE: FUSE 14453
'B' INSULATION
NON CORROSION
17KV AREA
FIRE AREA: LRA
SURGE AREA: 3

CO:
SD:
NOTIF.:109590371
OTHER:SAP ID: 103173199
SHT: 1 OF 1 SHEETS
PM: 31119018 REV.

CONSTRUCTION DRAWING
REPLACE DETERIORATED POLE
18396 WAGNER AVE.
RIPON, CA

PACIFIC GAS AND ELECTRIC COMPANY

EST: EUGENO PONCE
ADE: DANIEL CHAVIS
SUPV: CHARLES MADISON
REP: KIMBERLY VAN FLEET
PLNR:
SCALE: NO SCALE
DATE: 5/8/2015

ALL FLAGGERS WILL COMMUNICATE THROUGH HAND SIGNALS AND WALKIE TALKIES WITH ONE ANOTHER

SIGNS BEING USED

- 48X48" W3-4 (BE PREPARED TO STOP)
- 48X48" C9A (CA)
- 48X48" W20-4 (ONE LANE ROAD AHEAD)
- 48X48" W20-1 (ROAD WORK AHEAD)

C17(CA)
ROAD WORK
45
MPH
Placed at each W20-1

mph SPEED	feet TAPER	SIGN SPACING	TAPER	TANGENT
25	125'	500'	25	50
30	180'		30	60
35	245'		35	70
40	320'		40	80
45	540		45	90
55	660'		55	110
BUFFER(1/2taper)		SHOULDER(1/3taper)		

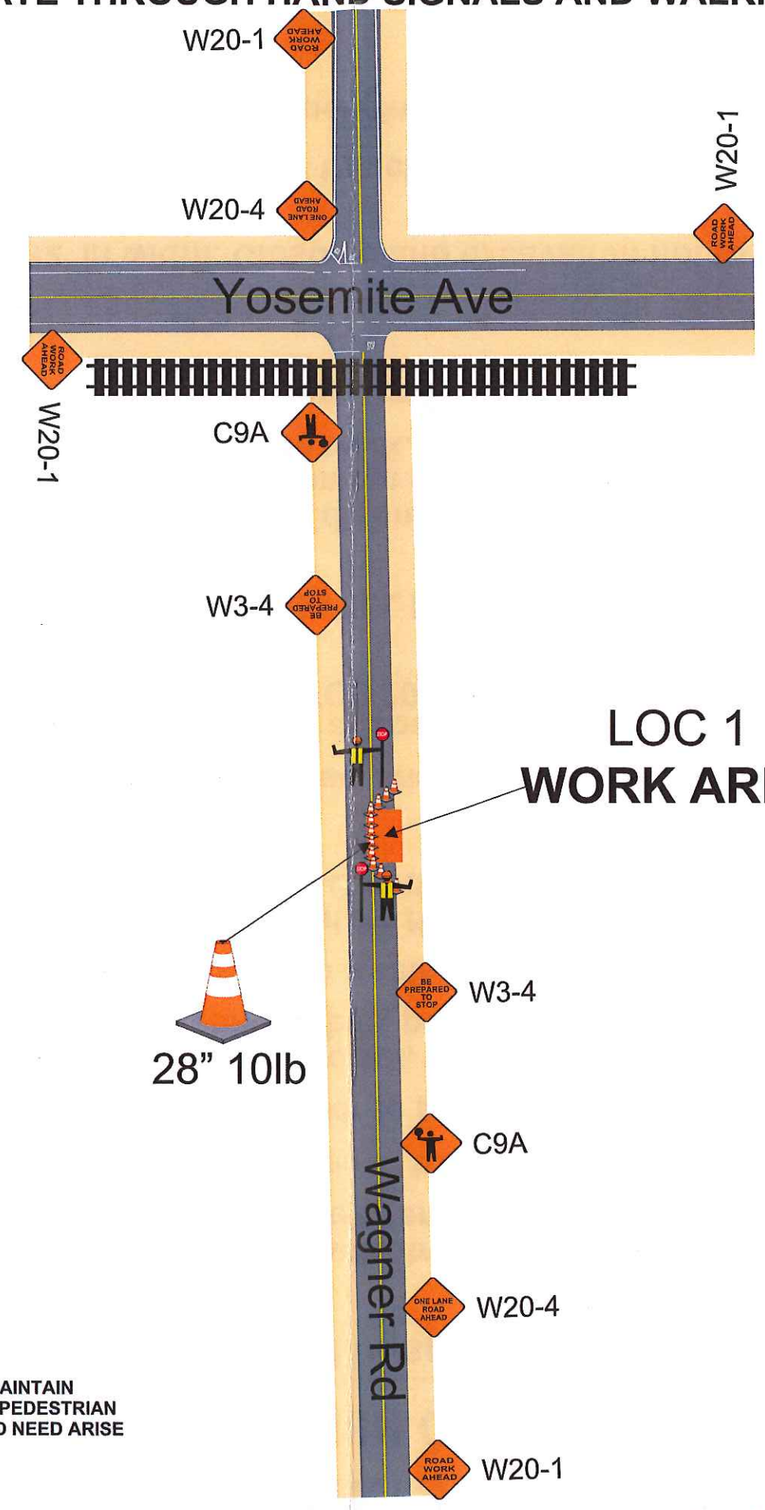



TOW-AWAY ZONE

R30 24X24" BARRICADE MOUNTED, PLACED ON BOTH SIDES OF STREET 20' APART 72HR PRIOR TO START OF WORK

For TCP questions call
ROBERT @ 209-200-3351

SEE SPEC SHEET 2 FOR ADDITIONAL TRAFFIC CONTROL STIPULATIONS

Pedestrian and Bicycle Access to remain open at all times.

Minimum 12ft clearance for traffic

Work shall not exceed 12 hours

ADDITIONAL FLAGGER TO MAINTAIN CLOSURE AND ASSIST BICYCLE, PEDESTRIAN AND DRIVE WAY TRAFFIC SHOULD NEED ARISE

NOT TO SCALE

HOURS OF WORK SHALL BE DETERMINED BY SAN JOAQUIN COUNTY

ELEC

PM# 31119018

Owner: SAN JOAQUIN COUNTY		
Project Location: 18396 Wagner Rd		Project City: Ripon, CA
Prime Contractor: PG&E		Traffic Control Contractor: City Rise Services, Inc.
Phone: 209-333-0807	Sheet Number: PS-1	Date: 5/11/2015
Prepared By: CITY RISE SERVICES, INC		

CLOSURE STIPULATIONS AND REQUIREMENTS THAT MUST BE FOLLOWED AT ALL TIMES

DRIVEWAY ACCESS SHALL REMAIN OPEN OR ACCESSIBLE AT ALL TIMES

- **All lane closures shall meet or exceed CA MUTCD 2014 specifications as well as conform to hours of work set forth by the County.**
- All areas of work when encroaching upon sidewalk access OR pedestrian safety shall have the latest CA MUTCD 2014 Edition, Temporary Traffic Control, sidewalk closure detour detail in place to ensure pedestrian and public safety.
- Pedestrian traffic shall at all time have a minimum 4 feet wide area of travel.
- All open excavation areas shall be backfilled or trench plated prior to public usage.
- All closures set forth in this TCP are the minimum allowed on project, field conditions may change requiring further traffic safety devices or traffic control person to ensure safety of traveling public, pedestrians as well as work forces.
- All changes to ensure safety will be made immediately to ensure a safe environment for all parties.
- All traffic control devices, vehicles and personnel must be suited for the purpose intended as well as meet or exceed latest CA MUTCD 2014 Edition, Temporary Traffic Control requirements as well as County requirements.
- All Devices shall be removed when no longer required.
- All flaggers shall be certified and all intersections shall be flagged when required as shown on plans.
- If work is done at night or encroaches on the hours of darkness all road work ahead signs shall have a flashing beacon, light towers will be used for flaggers and work areas and all other latest CA MUTCD 2014 Edition, Temporary Traffic Control requirements shall be met or exceeded as well.
- NOT TO SCALE—SPACING OF SINGS, TAPER AND TANGENTS WILL BE SPACED AS PER TABLE HAS SET FORTH AS GOVERNED BY TRAVEL SPEEDS.
- All traffic devices shall meet or exceed latest CA MUTCD 2014 Edition, Temporary Traffic Control. All signs shall be high intensity night time reflective, 48"x48" roll up signs. All signs shall have a minimum of 2, 18" day time flags attached to sign stands during day time hours and if applicable flashing 12", 12v beacons for night time work.
- Sign stands shall meet latest CA MUTCD 2014 Edition, Temporary Traffic Control, as well as allowing for 18" to 7' height for signs and spring equipped for windy conditions.
- All hours of work shall be dictated by the County specified lane closure charts or as directed by the County Inspector.
- Vehicle path of travel shall never be less than 12' in width. Closures and excavation not to exceed what forces expect to excavate per the daily shift.
- Roadway shall not be opened until safe for public use. All open trenches must be plated or backfilled prior to public usage.
- All areas of excavation must have a valid USA dig tag with corresponding dig ticket number. Proof must be carried with the excavating forces at all times.